

US Army Corps
of Engineers
Memphis District

Public Notice

FILE NUMBER: MVM-2018-142 (JKB)

NOTICE DATE:
December 23, 2019

Attn: Postmaster,
Please Post Until  EXPIRATION DATE:
January 21, 2020

Joint Public Notice

U.S. Army Corps of Engineers and State of Arkansas

AUTHORITY: Pursuant to 33 CFR 325, as published in the Federal Register dated November 13, 1986, this notice announces an application submitted for a Department of the Army permit under Section 404 of the Clean Water Act.

APPLICANT:

Tracy Griffin
3820 Phillips 401
Helena, Arkansas 72342
(870) 995-1621

PURPOSE: The purpose of the proposed project is to convert a forested area to agricultural production.

LOCATION: The project site is located in Section 22, Township 2S, Range 4E, in Phillips County, Arkansas, at approximate Latitude 35.5051° and Longitude -90.6821° on the West Helena 7.5 minute quadrangle map (Attachment 1).

DESCRIPTION OF WORK: The subject tract covers approximately 26.5 acres of forest and includes 15 acres of uplands and 11.5 acres of wetlands. The applicant has cleared the majority of trees in this area. The applicant proposes to clear the remaining trees and land level the site to place in agricultural production. The proposed project would impact 11.5 acres of forested wetlands (Attachment 2).

AVOIDANCE/MINIMIZATION: According to the applicant, avoiding the forested wetlands would not allow him to meet his purpose of converting the entire forested area to agricultural production.

MITIGATION: The applicant proposes to mitigate impacts at a 2:1 ratio with the restoration of 23.0 acres of bottomland hardwood wetlands in Section 3, Township 3S, Range 4E, in Phillips County, Arkansas, at approximate Latitude 34.46112° and Longitude -90.67254° on the Friars Point NW 7.5 minute quadrangle map (Attachments 3 and 4).

WATER QUALITY CERTIFICATION: By copy of this public notice, the applicant is requesting water quality certification from the Arkansas Department of Environmental Quality that the activity will comply with applicable requirements set forth in 33 U.S.C. and 1341 (a)(1) of the Clean Water Act and all state laws and regulations promulgated pursuant thereto. This certification or evidence of the water quality certification or waiver of the right to certify must be submitted prior to the issuance of a Corps of Engineers permit. The Corps of Engineers evaluation of the impact of the activity on the public interest will include application of the guidelines promulgated by the Administrator, EPA, under authority of Section 404(b) of the Clean Water Act.

ENDANGERED SPECIES: Our preliminary determination is that there would be no endangered species or critical habitat affected by this proposal. However, this notice is being coordinated with the U.S. Fish and Wildlife Service (USFWS). Any comments USFWS may have regarding endangered or threatened wildlife or plants, or their critical habitat, will be considered in our evaluation of the described work.

CULTURAL RESOURCES: In compliance with Section 106 of the National Historic Preservation Act of 1966 (NHPA), as amended, the Memphis District will identify and evaluate potential effects of the proposed action on historic properties through consultation with federal, state, and local agencies, federally-recognized Indian Tribes, the public, and other interested parties.

FLOODPLAIN: In accordance with 44 CFR Part 60 (Floodplain Management and Use), participating communities are required to review all proposed development to determine if a floodplain development permit is required. Floodplain administrators should review the proposed public notice and notify this office of any floodplain development permit requirements.

PUBLIC INTEREST REVIEW: The purpose of this public notice is to advise all interested parties of the activities for which a permit is sought and to solicit comments and information necessary to evaluate the probable impact on the public interest.

The decision whether to issue a permit will be based on an evaluation of the probable impact including cumulative impacts of the activity on the public interest. That decision will reflect the national concern for both protection and utilization of important resources. The benefits, which reasonably may be expected to accrue from the project, must be balanced against its reasonably foreseeable detriments. All factors which may be relevant to the project will be considered, including the cumulative effects thereof; among those are conservation, economics, aesthetics, general environmental concerns, wetlands, historic properties, fish and wildlife values, flood hazards, floodplain values, land use, navigation, shoreline erosion and accretion, recreation, water supply and conservation, water quality, energy needs, safety, food and fiber production, mineral needs, considerations of property ownership and in general, the needs and welfare of the people.

The Corps of Engineers is soliciting comments from the public; federal, state and local agencies and officials; federally recognized Tribes; and other interested parties in order to consider and evaluate the impacts of this proposed activity. Any comments received will be considered by the Corps of Engineers to determine whether to issue, modify, condition or deny a permit for this proposal. To make this decision, comments are used to assess impacts on endangered species, historic properties, water quality, general environmental effects and the other public interest factors listed above. Comments are used in the preparation of an Environmental Assessment and/or an Environmental Impact Statement pursuant to the National Environmental Policy Act. Comments are also used to determine the need for a public hearing and to determine the overall public interest of the proposed activity.

PUBLIC HEARING: Any person may request, in writing, within the comment period specified in this notice that a public hearing be held to consider this application. Requests for a public hearing shall state, with particularity, the reason for holding a public hearing. The District Engineer will determine if the issues raised are substantial and whether a hearing is needed for making a decision. If a public hearing is held, it will be for the purpose of obtaining additional information that we could not otherwise obtain through a public notice process; not to inform the public about the specific details of the project in greater detail than what is found in this notice. This is not a Corps of Engineers project. We are not a proponent nor are we an opponent of the project. We are merely the permitting authority of Section 404 and Section 10 permits required by our office.

COMMENTS OR REQUEST FOR ADDITIONAL INFORMATION: Send comments to the Corps of Engineers, Memphis District, and the Arkansas Department of Environmental Quality. Comments may be sent via mail or email to the following:

U.S. Army Corps of Engineers – Memphis District
ATTN: Josh Bright
167 North Main Street, Room B-202
Memphis, Tennessee 38103-1894
E-mail: joshua.k.bright@usace.army.mil
phone: (901) 544-0926
fax: (901) 544-0211

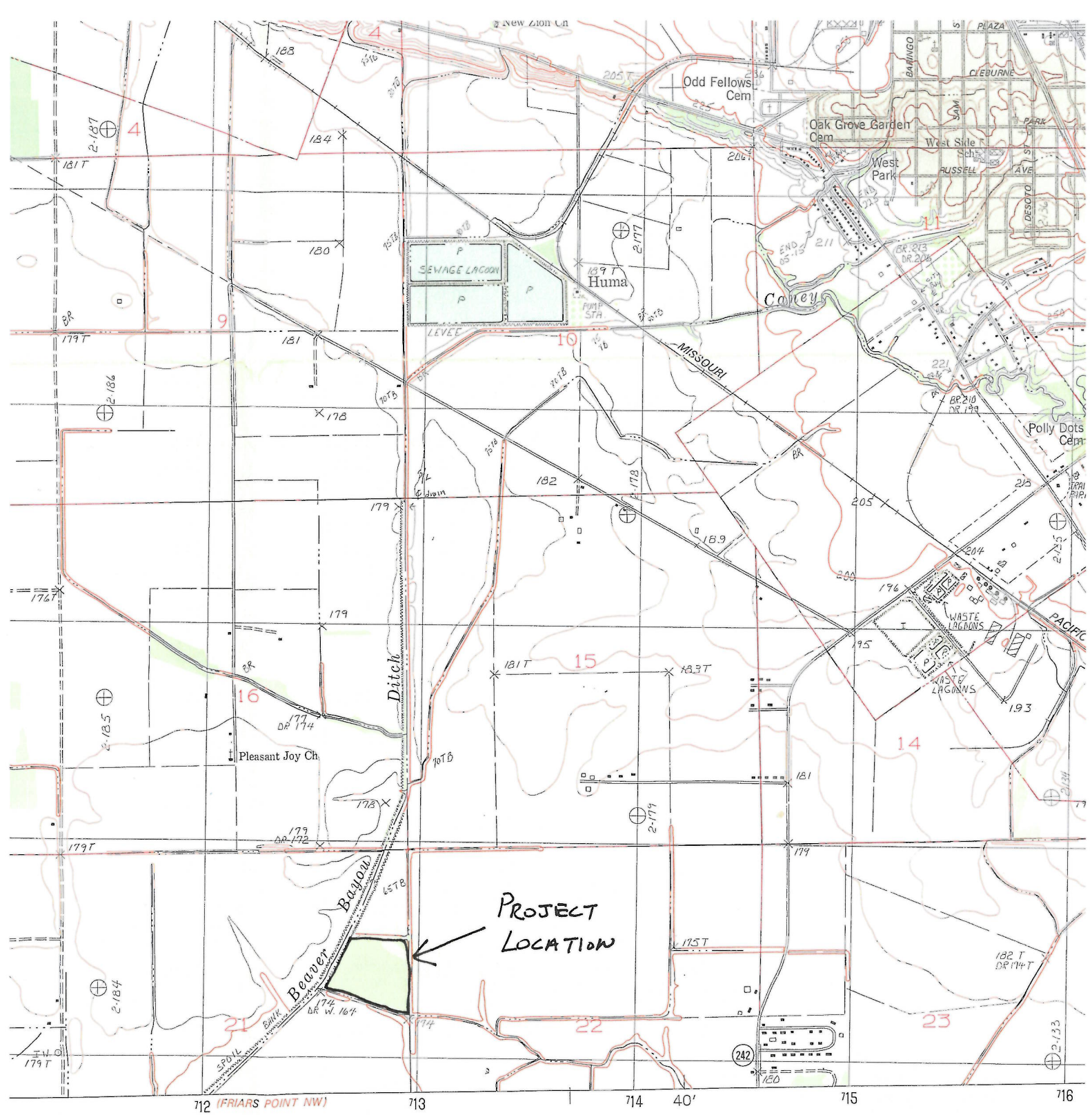
State Permits Branch, Water Division
Arkansas Department of Environmental Quality
ATTN: Melanie Treat
5301 North Shore Drive
Little Rock, Arkansas 72118-5317
E-mail: treat@adeq.state.ar.us
phone: (501) 682-0040

The Corps of Engineers may provide copies of all comments, (including name & address of those providing comments) to the applicant for consideration and response prior to a decision. Comments must be received by the expiration date listed on page one of this notice.


For Final Individual Permits actions in the Memphis District, go to the following link: <http://geo.usace.army.mil/egis/f?p=340:2:0::NO:RP>. Using the Filter by District drop down box, select MVM-Memphis District, then select the year and month (information will populate in the table below). All pending individual permits can be located by selecting the “**Pending IP**” tab above. All of the environmental documents and statements of findings supporting issuance or denial of the permit decisions are available upon written request and where applicable, upon the payment of administrative fees. They are also available at the Memphis District, Regulatory Branch office for examination.

Gregg W. Williams
Chief
Regulatory Branch

Attachments



SCALE 1:24 000



CONTOUR INTERVAL 5 AND 10 FEET
NATIONAL GEODETIC VERTICAL DATUM OF 1929



PROVISIONAL MAP
Produced from original
manuscript drawings. Informa-
tion shown as of date of
field check.

ATTACHMENT I

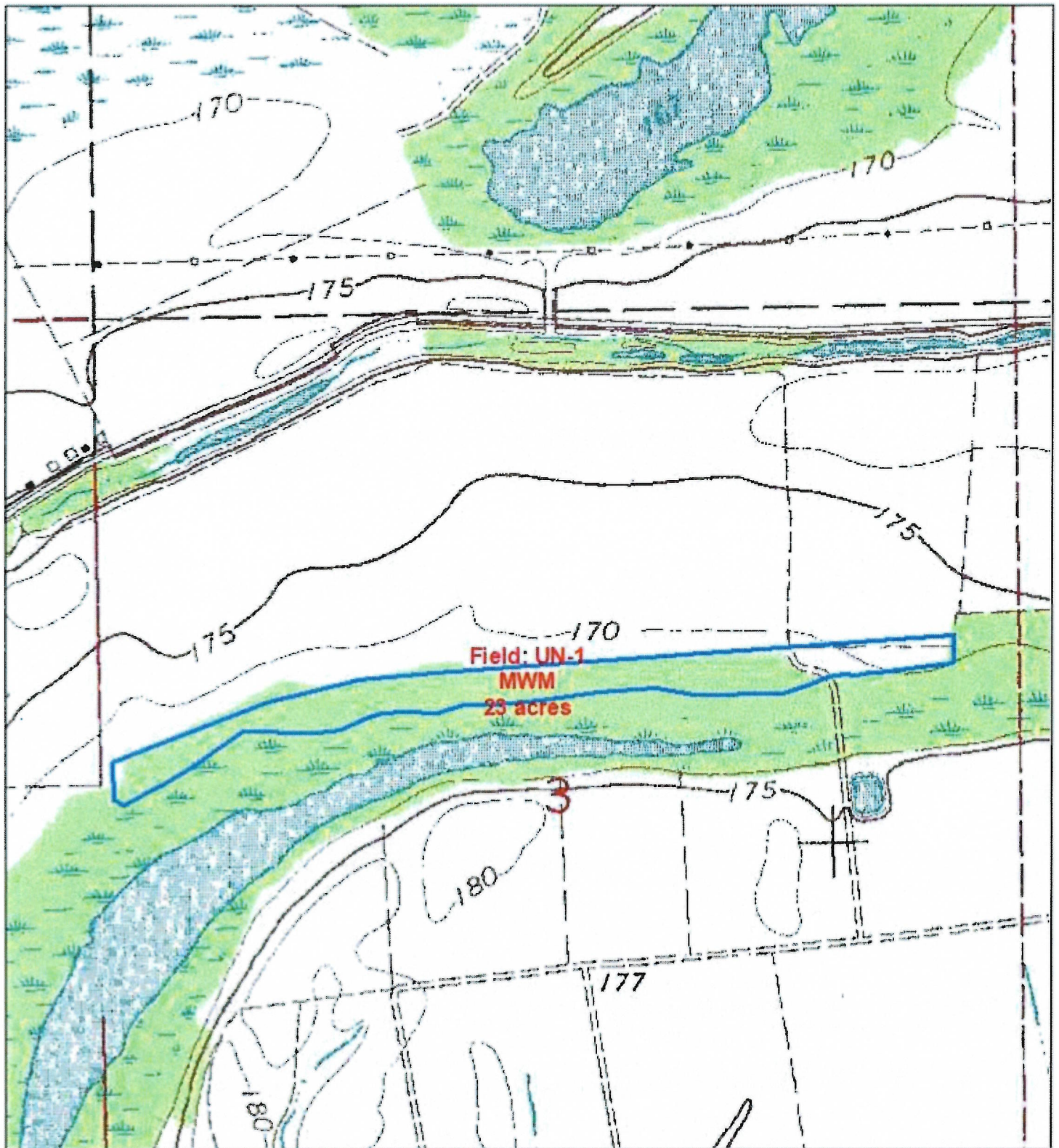
T and A Farms Wetland Determination
F# 1531 T# 1173



0 210 420 840 Feet



T & A Farms Mitigation Map
F# 2743 T# 1298
T3S R4E S3



0 445 890 1,780 Feet



ATTACHMENT 3

T & A Farms Mitigation Map
F# 2743 T# 1298
T3S R4E S3



0 445 890 1,780 Feet



ATTACHMENT 4